

overall a sunny week with a short rainstorm


2019 BICYCLIST AND PEDESTRIAN COUNT

Boulder, Colorado

September

10, 12, 14

Tues, Thurs, Sat



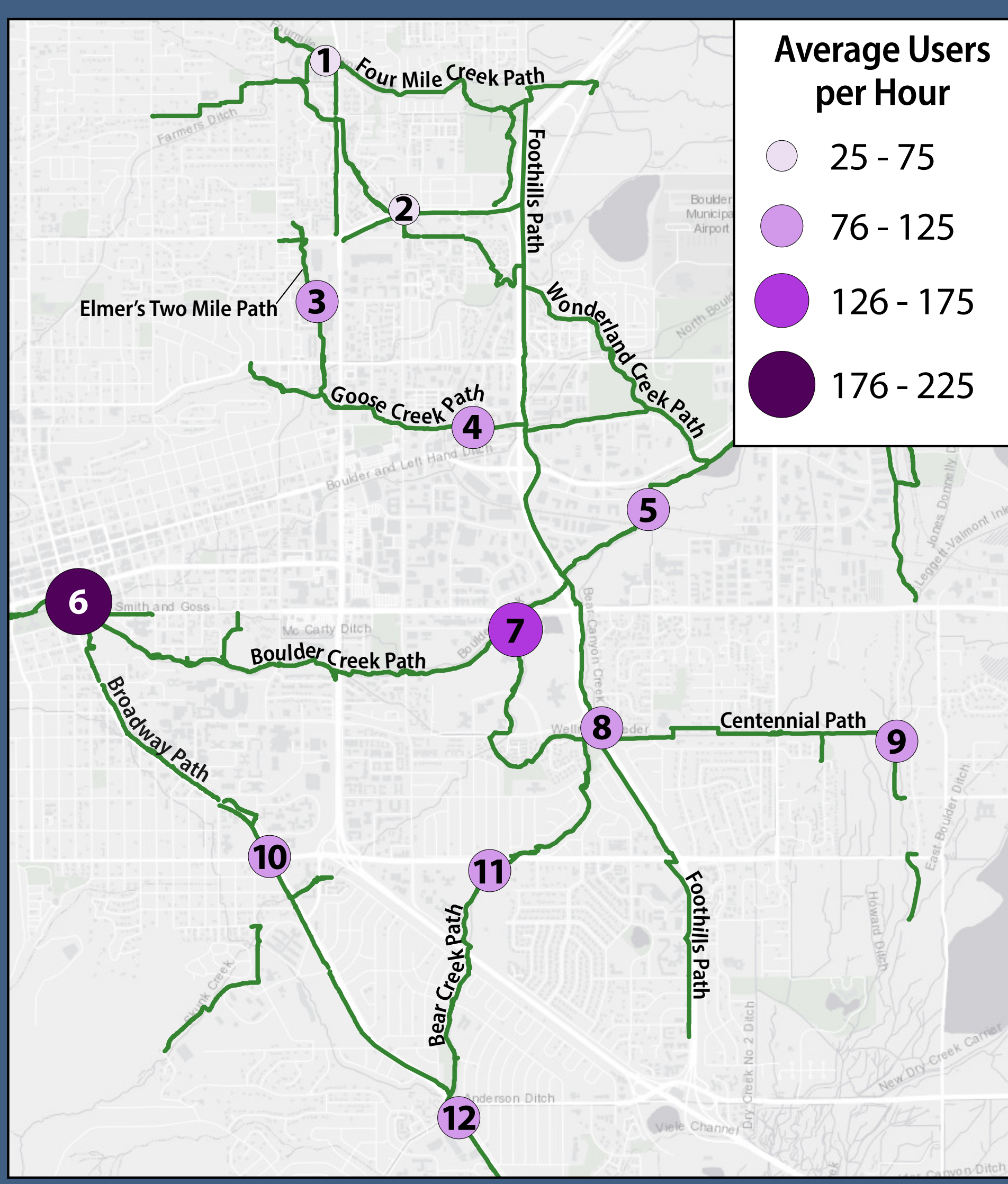
12 count locations



84 two-hour shifts



33 volunteers




12 COUNT LOCATIONS

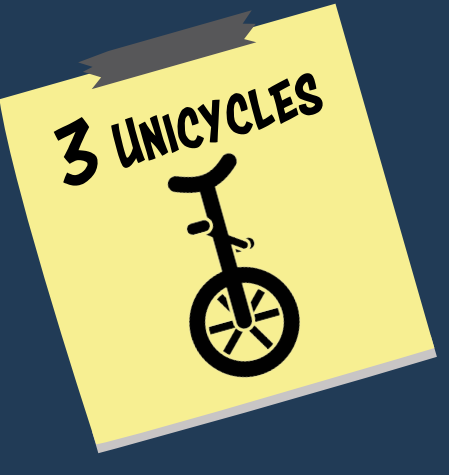
- Four Mile Creek Path**
west of the 28th St. underpass
- Wonderland Creek Path**
northwest of 30th St underpass
- Elmer's Two Mile Path**
south of Glenwood Drive
- Goose Creek Path**
south of Boulder Beer Co.
- Boulder Creek Path**
east of Pearl East Circle
- Boulder Creek Path**
west of Broadway Path
- Skunk Creek Path**
south of Boulder Creek Path
- Foothills Path**
north of Centennial Trail
- S. Boulder Creek Path**
south of Centennial Trail
- Broadway Path**
north of Baseline Road (west side)
- Bear Creek Path**
south of Baseline Road
- Broadway Path**
south of Table Mesa Drive



BoulderColorado.gov/Transportation



HIGHEST COUNTS



BICYCLISTS
@ Foothills Path
north of Centennial Trail

~1 every 15 seconds

320

Tuesday, 9/10, 7-9am

PEDESTRIANS
@ Boulder Creek
west of Broadway Path

~1 every 30 seconds

244

Thursday, 9/12, 5-7pm

ALL USERS
@ Boulder Creek
west of Broadway Path


~1 every 10 seconds

775

Thursday, 9/12, 5-7pm

PED/BIKE SPLIT

TOTAL COUNTED: 11,330



GENDER SPLIT



BoulderColorado.gov/Transportation

